

DRAWING IS PRODUCED USING THE
IRISH TRANSVERSE MERCATOR (ITM)
GEOGRAPHIC COORDINATE SYSTEM

A1

Project Ireland 2040
Building Ireland's Future

NTA
Udaras Náisiúnaí Transporta
National Transport Authority

Comhairle Cathrach na Gaillimhe
Galway City Council

Key Plan
LEGEND:

- SITE BOUNDARY -
- CARRIAGEWAY -
- PROPOSED CONCRETE PATH -
- LANDSCAPED AREA -
- RAISED CROSSING -
- PROPOSED CYCLE PATH -
- PROPOSED BUS LANE / STOP -
- HIGH FRICTION SURFACING -
- EXISTING KERB LINE -
- PROPOSED 125mm IN SITU UPSTAND EXTRUDED CONCRETE KERB TO T11 CC-SCD-01102 -
- IN SITU BEVELLED DROPPED KERB TO T11 CC-SCD-01102 -
- PROPOSED 60mm IN SITU KERB TO T11 CC-SCD-01102 (BEVELLED EDGE AT ENTRANCES AND SIDE ROADS) -
- PROPOSED KASSEL KERB -
- PROPOSED TACTILE PAVING -
- PROPOSED CORDROY PAVING -
- PROPOSED TREE -
- EXISTING TREES TO BE RETAINED -
- EXISTING TREES TO BE REMOVED -
- EXISTING BEULSHA BEACONS TO BE RETAINED -

Clifton Scannell Emerson Associates Limited
Consulting Engineers
Seafort Lodge,
Castledillon Avenue,
Blackrock, Co. Dublin,
Ireland, A94 P768
T: +353 1 288 5006
F: +353 1 288 3465
E: info@cseae.ie
W: www.cseae.ie

COMHAIRLE CATHRACH NA GAILLIMHE
GALWAY CITY COUNCIL

BOTHAIR STÍOFAIN
CYCLE NETWORK SCHEME

PROPOSED ROAD LAYOUT NO RB OPTION
SHEET 2 OF 3

Rev	Description	KF	CB	Date
P01	FOR PLANNING			

19_151D
CSE - GEN - XX - DR - C - 2108

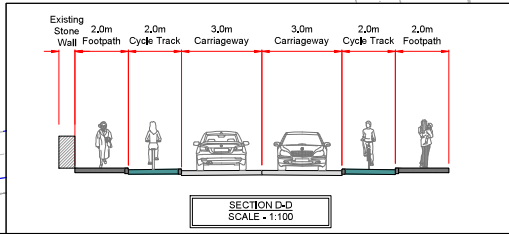
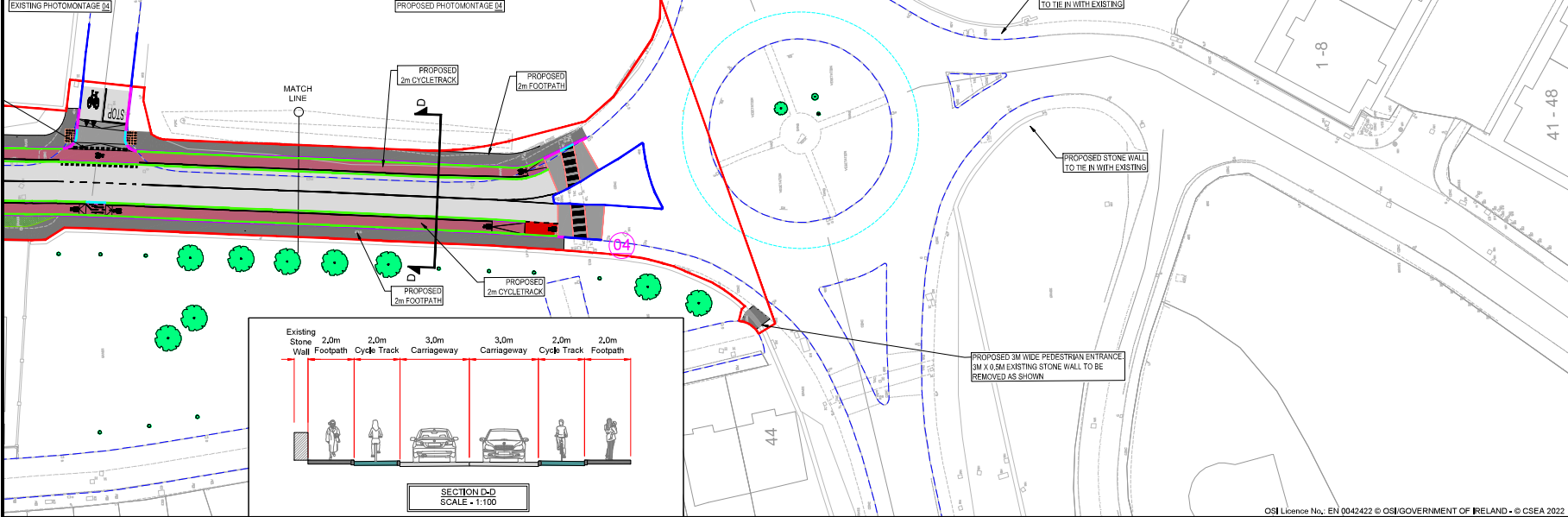
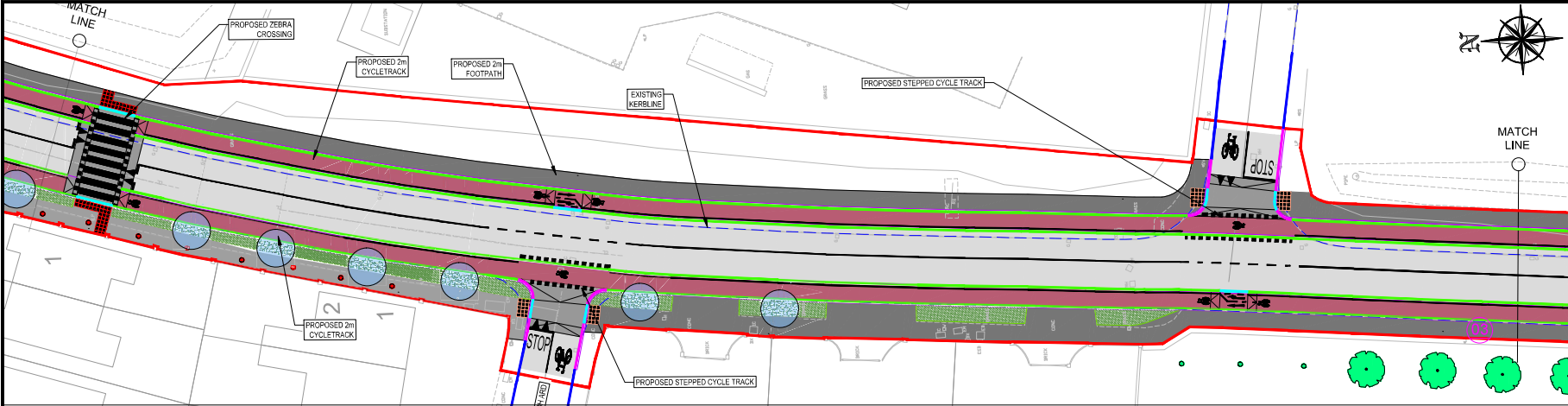
S2
Status Code

P01
Revision

FOR PLANNING

FOR PLANNING

CS Licence No.: EN 0042422 © CS/GOVERNMENT OF IRELAND • © CSEA 2022



DRAWING IS PRODUCED USING THE IRISH TRANSVERSE MERCATOR (ITM) GEOGRAPHIC COORDINATE SYSTEM

A1

Project Ireland 2040
Building Ireland's Future

NTA
Gníomhaíocht Náisiúnta
National Transport Authority

Comhairle Cathrach na Gaillimhe
Galway City Council

Key Plan
Scale: NTS

LEGEND:

- SITE BOUNDARY -
- CARRIAGEWAY -
- PROPOSED CONCRETE PATH -
- LANDSCAPED AREA -
- RAISED CROSSING -
- PROPOSED CYCLE PATH -
- PROPOSED BUS LANE / STOP -
- HIGH FRICTION SURFACING -
- EXISTING KERB LINE -
- PROPOSED 125mm IN SITU UPSTAND EXTRUDED CONCRETE KERB TO T11 CC-SCD-01102 -
- IN SITU BEVELLED DROPPED KERB TO T11 CC-SCD-01102 -
- PROPOSED 60mm IN SITU KERB TO T11 CC-SCD-01102 (BEVELLED EDGE AT ENTRANCES AND SIDE ROADS) -
- PROPOSED KASSEL KERB -
- PROPOSED TACTILE PAVING -
- PROPOSED CORDROY PAVING -
- PROPOSED TREE -
- EXISTING TREES TO BE RETAINED -
- EXISTING TREES TO BE REMOVED -
- EXISTING BELLISHA BEACONS TO BE RETAINED -

Rev	Description	KF	CB	Date
P01	FOR PLANNING			

Clifton Scannell Emerson Associates Limited
Consulting Engineers
Seafort Lodge,
Castibarroon Avenue,
Barrack, Co. Dublin,
Ireland, A94 P768
T: +353 1 284 5096
F: +353 1 284 3465
E: info@csae.ie
W: www.csae.ie

COMHAIRLE CATHRACH NA GAILLIMHE
GALWAY CITY COUNCIL

BOTHAIR STIOFAIN
CYCLE NETWORK SCHEME

PROPOSED ROAD LAYOUT NO RB OPTION
SHEET 3 OF 3

Drawn By: MR Date: OCT 2023
Checked By: CB Scale: 1:250 @ A1
Project Code: S2 Status Code: S2 Status Description: FOR PLANNING
Originator: P01 Project Status: FOR PLANNING

19_151D - CSE - GEN - XX - DR - C - 2109